

- Note:
- Contact VDZ+A Project Arborist (Glyn Romaine - glyn@vdz.ca) for inspection 72 hrs prior to any grading or excavation within the tree protection zone. (typ) If during excavation it is found that it cannot be completed without severing roots that are critical to the trees health or stability it may be necessary to remove additional trees.
 - Read this plan together with the arborist report prepared by VDZ+A.
 - An additional 1m setback is shown for all hand-plotted trees to be retained
 - If Stump Grinding is to occur in close proximity to trees which are to be retained then it is requested stumps to be removed under Arborist supervision.
 - It is the responsibility of the client or his/her representative to contact the project arborist for the purpose of:
 - *Locating TPZ Fencing
 - *Locating Work Zone and Machine access corridors where required
 - *Reviewing the Report with the project foreman or site supervisor.

Arborist supervision required for any work within 1.5m of tree protection barrier, including excavation and grubbing.

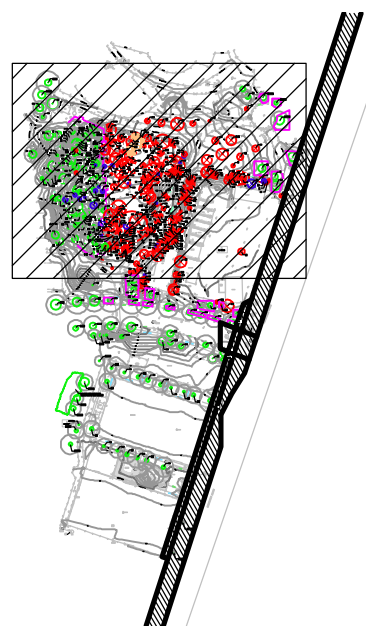
Coquitlam

Client: Ref. #:



Sub-Consultants:

Key Map (NTS)



5			
4			
3	AL	Issued for Arborist Report	2025-12-19
2	AL	Issued for Arborist Report	2025-11-21
1	BF	Issued for 50% SD	2025-10-31
REV. BY	DESCRIPTION	DATE	

REVISIONS TABLE FOR DRAWINGS

© Copyright reserved. This drawing and design is the property of VDZ+A and may not be reproduced or used for other projects without permission.

REV. BY	DESCRIPTION	DATE
---------	-------------	------

REVISIONS TABLE FOR SHEET

Project:
TOWN CENTRE PARK
TENNIS COURTS

Location:
1299 Pinetree Way
Coquitlam, B.C.

Drawn:
GYL

Stamp:

Checked:
DGR

Approved:
MVDZ

Original Sheet Size:
24"x36"

Scale:
1:300

CONTRACTOR SHALL CHECK ALL DIMENSIONS ON THE WORK AND REPORT ANY DISCREPANCY TO THE CONSULTANT BEFORE PROCEEDING. ALL DRAWINGS AND SPECIFICATIONS ARE THE EXCLUSIVE PROPERTY OF THE OWNER AND MUST BE RETURNED AT THE COMPLETION OF THE WORK. ALL RECORD/CONSTRUCTION DRAWINGS MUST NOT BE USED FOR CONSTRUCTION UNLESS LABELED BRUD FOR TENDER/CONSTRUCTION.

Drawing Title: TREE MANAGEMENT PLAN

VDZ Project #: PR2025-22

Drawing #: AR-01

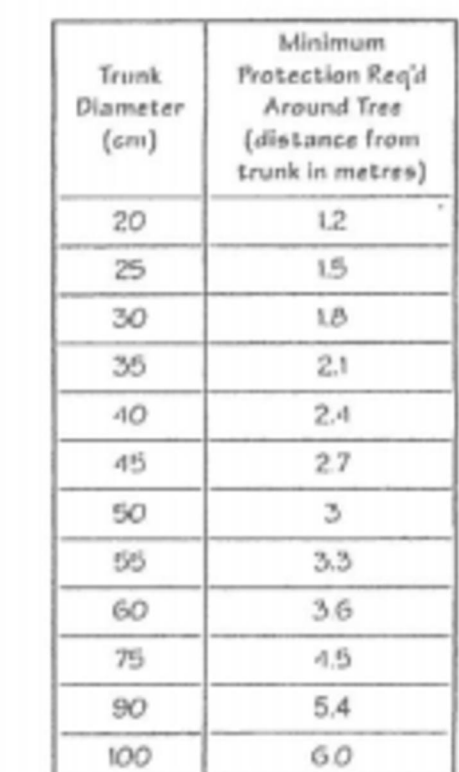
Sub-Consultants:

REVISIONS TABLE FOR DRAWINGS

© Copyright reserved. This drawing and design is the property of VZD+A and may not be reproduced or used for other projects without permission.

CONTRACTOR SHALL CHECK ALL DIMENSIONS ON THE WORK AND REPORT ANY DISCREPANCY TO THE CONSULTANT BEFORE PROCEEDING. ALL DRAWINGS AND SPECIFICATIONS ARE THE EXCLUSIVE PROPERTY OF THE OWNER AND MUST BE RETURNED AT THE COMPLETION OF THE WORK. ALL REZONING/DP/PPA/FA/RP DRAWINGS MUST NOT BE PRICED FOR CONSTRUCTION UNLESS LABELED ISSUED FOR TENDER/CONSTRUCTION.

Drawing #: AR-02



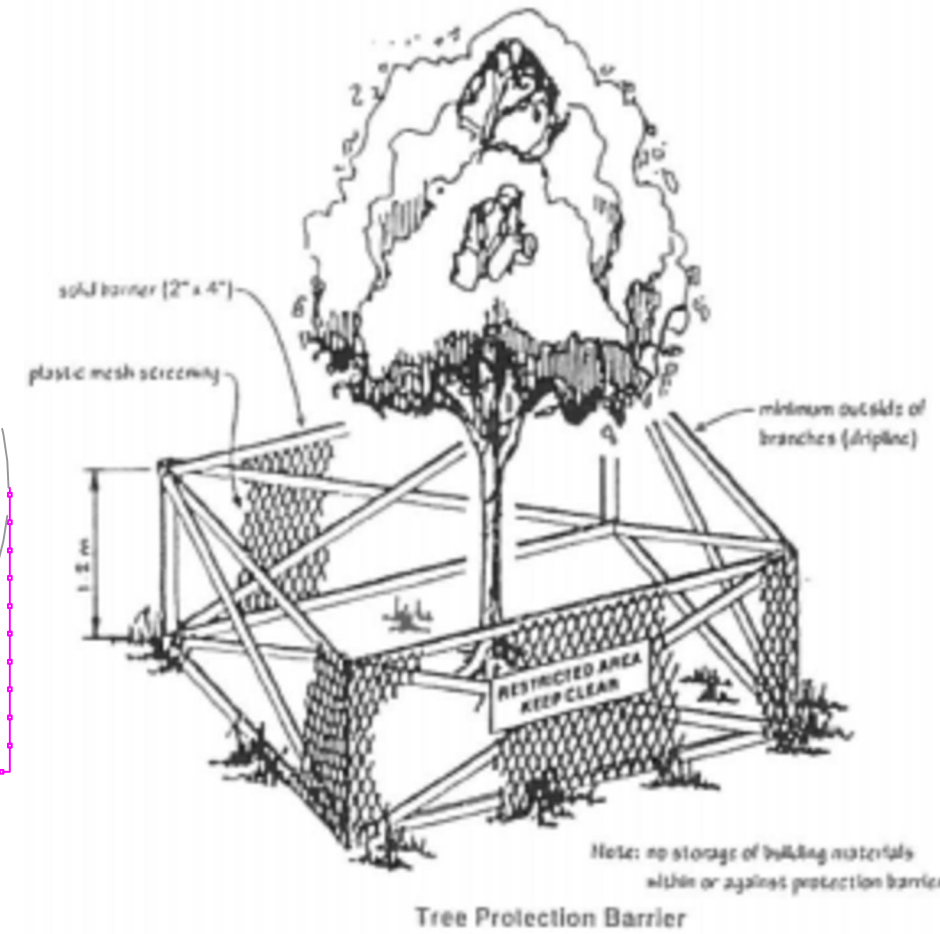
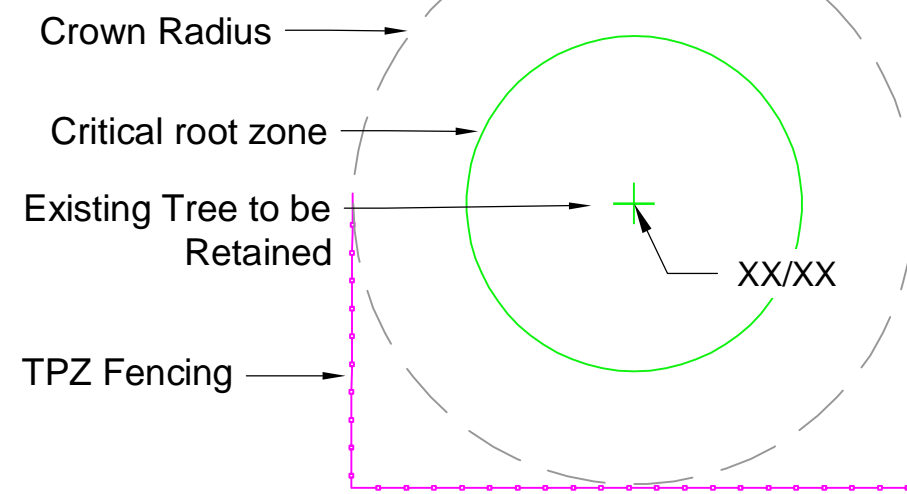
1:300

Z:\PROJECTS\SPARKS & RECREATION\ACTIVE\2025\PR2025-22 TOWN CENTRE PARK TENNIS COURTS.DWG\SHEETS\URBAN FORESTRY\AR01 - TREE MANAGEMENT PLAN - TREE & BRUSH CLEARING.DWG

LEGEND

Existing Tree to be Retained	Existing Tree to be Removed	Existing Tree in poor condition to be Removed	Existing Dead Tree to be Removed	Existing Dead Tree to be Wildlified	Undersize Tree, Existing Dead Tree to be Retained, or Stump	Tree Protection Fencing

Tree Tag Legend
XX - Tag number
C-XX - Municipal tree
OS-XX - Off-site tree
S-XX - Straddling tree. Written permission required from owner to remove trees.
XX (HP) - Hand-plotted
XX-NT - No Tag #



Tree Protection Distance Table	
Trunk Diameter (cm)	Minimum Protection Req'd Around Tree (distance from trunk in metres)
20	1.2
25	1.5
30	1.8
35	2.1
40	2.4
45	2.7
50	3
55	3.3
60	3.6
75	4.5
90	5.4
100	6.0



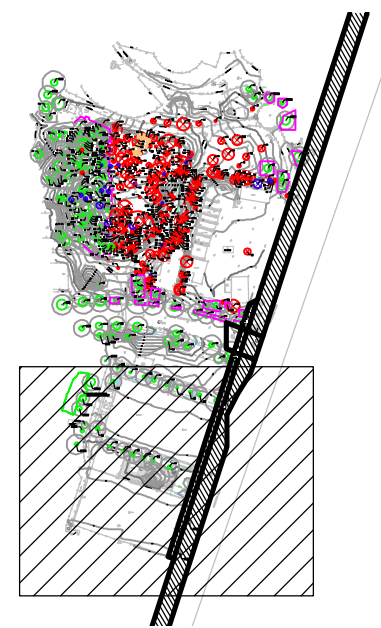
- Note:
1. Contact VDZ+A Project Arborist (Glyn Romaine - glyn@vdz.ca) for inspection 72 hrs prior to any grading or excavation within the tree protection zone. (typ) If during excavation it is found that it cannot be completed without severing roots that are critical to the trees health or stability it may be necessary to remove additional trees.
 2. Read this plan together with the arborist report prepared by VDZ+A.
 3. An additional 1m setback is shown for all hand-plotted trees to be retained
 4. If Stump Grinding is to occur in close proximity to trees which are to be retained then it is requested stumps to be removed under Arborist supervision.
 5. It is the responsibility of the client or his/her representative to contact the project arborist for the purpose of:
 - *Locating TPZ Fencing
 - *Locating Work Zone and Machine access corridors where required
 - *Reviewing the Report with the project foreman or site supervisor.

Client: Ref. #:



Sub-Consultants:

Key Map (NTS)



5			
4			
3	AL	Issued for Arborist Report	2025-12-19
2	AL	Issued for Arborist Report	2025-11-21
1	BF	Issued for 50% SD	2025-10-31
REV. BY	DESCRIPTION	DATE	

REVISIONS TABLE FOR DRAWINGS
© Copyright reserved. This drawing and design is the property of VDZ+A and may not be reproduced or used for other projects without permission.

REV. BY	DESCRIPTION	DATE	
REVISIONS TABLE FOR SHEET			

Project:
TOWN CENTRE PARK
TENNIS COURTS

Location:
1299 Pinetree Way
Coquitlam, B.C.

Drawn: GYL	Stamp:
Checked: DGR	
Approved: MVDZ	Original Sheet Size: 24"x36"
	Scale: 1:300

CONTRACTOR SHALL CHECK ALL DIMENSIONS ON THE WORK AND REPORT ANY DISCREPANCY TO THE CONSULTANT BEFORE PROCEEDING. ALL DIMENSIONS AND SPECIFICATIONS ARE THE EXCLUSIVE PROPERTY OF THE OWNER AND MUST BE RETURNED AT THE COMPLETION OF THE WORK. ALL SECONDARY/TERMINAL DRAWINGS MUST NOT BE USED FOR CONSTRUCTION UNLESS LABELED BRUD FOR TENDER/CONSTRUCTION.

Drawing Title: TREE MANAGEMENT PLAN

VDZ Project #: PR2025-22

Drawing #: AR-03