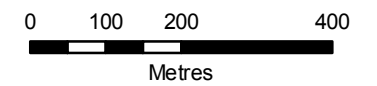


## SCHEDULE B LOUGHEED NEIGHBOURHOOD PLAN

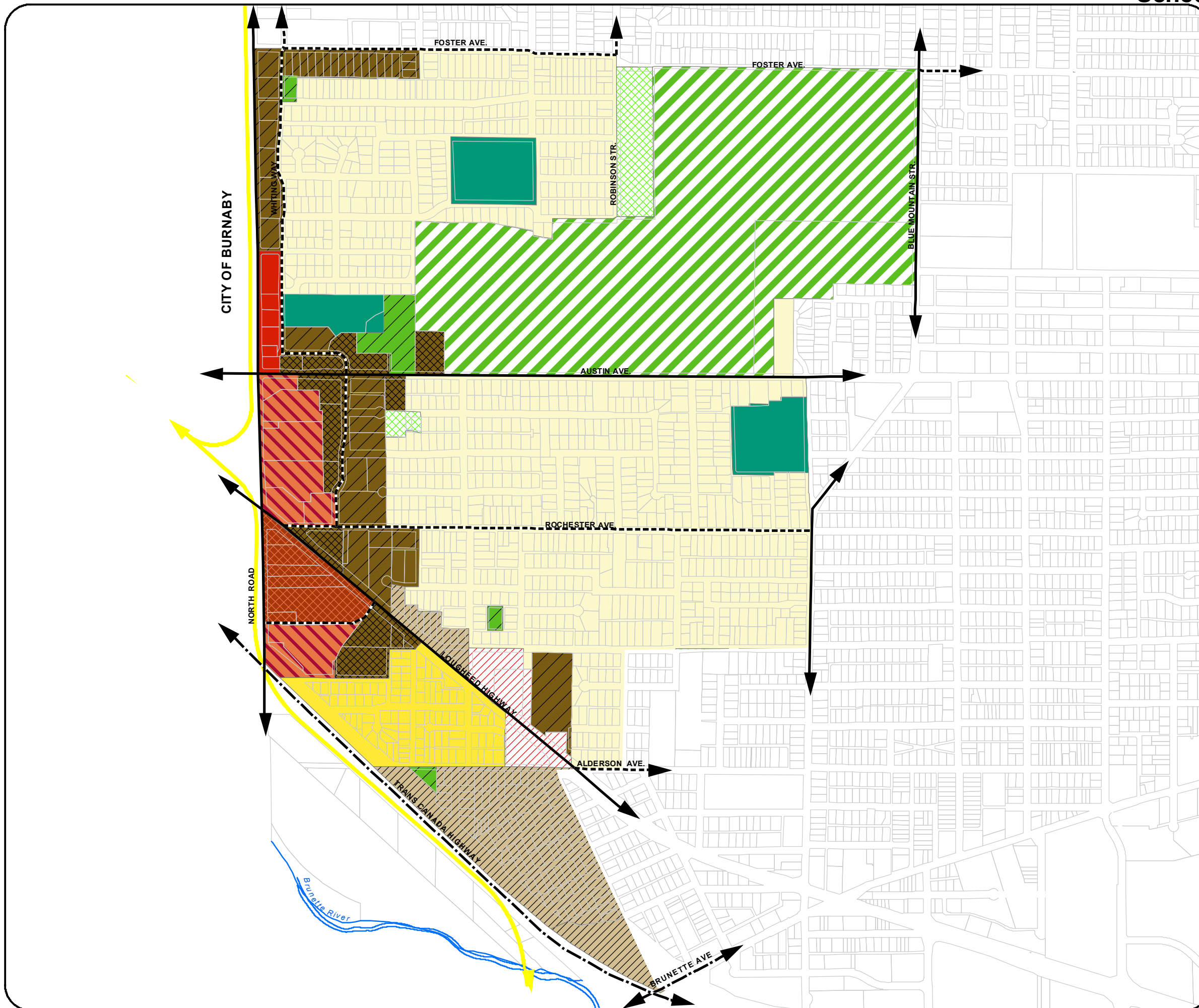
### LAND USE DESIGNATIONS

-  Civic and Major Institutional
-  Compact One Family Residential
-  Extensive Recreation
-  General Commercial
-  High Density Apartment
-  Low Density Apartment
-  Medium Density Apartment
-  Neighbourhood Attached Residential
-  One Family Residential
-  Parks and Recreation
-  School
-  Service Commercial
-  Transit Village Commercial
-  Urban Quarter
-  Municipal Arterial Street
-  Municipal Collector Street
-  Provincial Highway
-  Rapid Transit Line

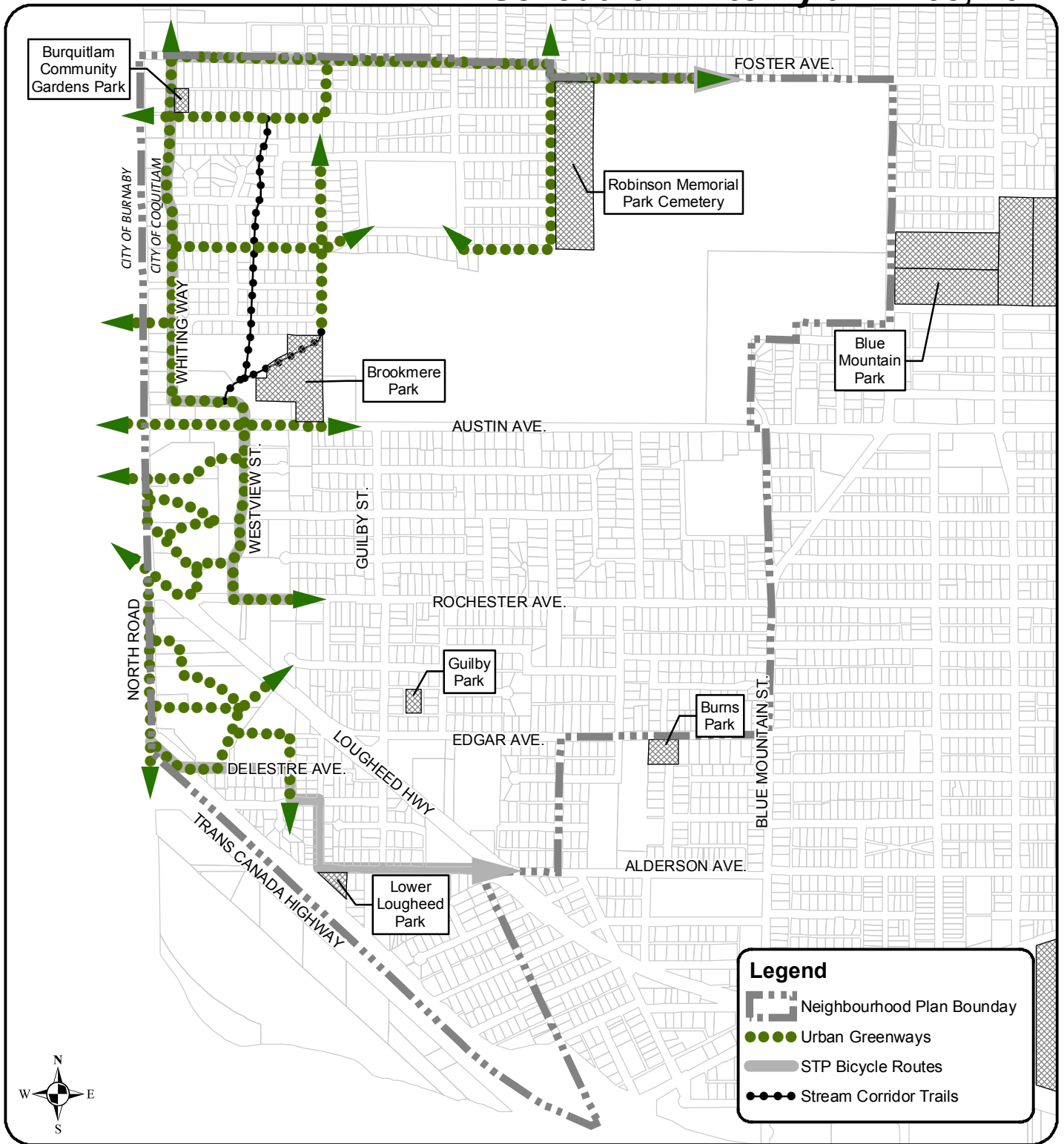


Adopted: March 4, 2002  
Last Amended: July 28, 2013

Map Projection: UTM Nad1983  
Prepared By: Planning & Development  
Source: City of Coquitlam - OCP GIS layer



# Schedule "H" to Bylaw 4465, 2014



## PARKS AND GREENWAYS CONNECTION PLAN

## SCHEDULE D TO LOUGHEED NEIGHBOURHOOD PLAN

Adopted: June 17, 2002  
 Last Amended: April 4, 2011  
 Last Issued: April 11, 2011